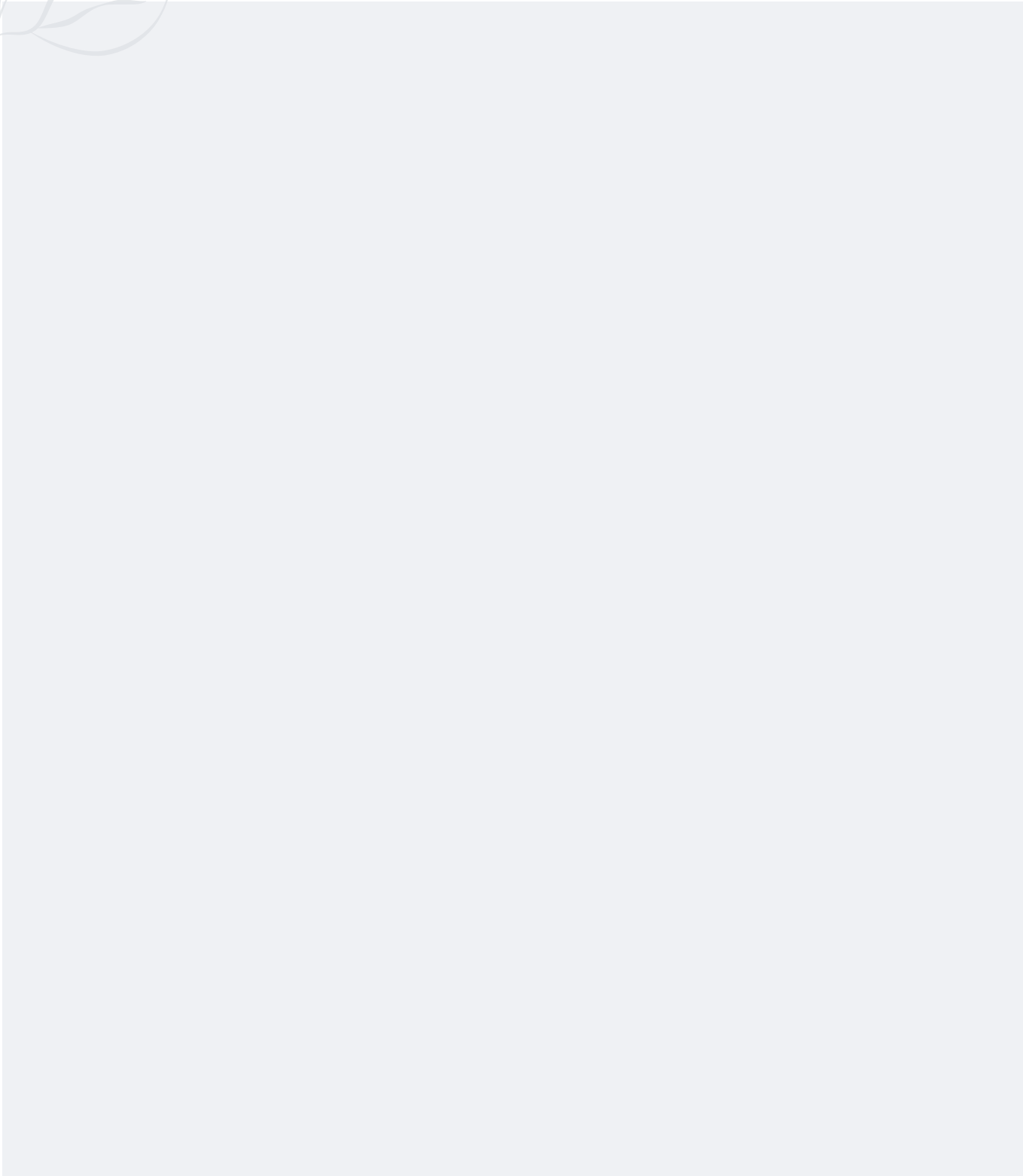


PERMACULTURE ZONES

PATHWAYS MAP

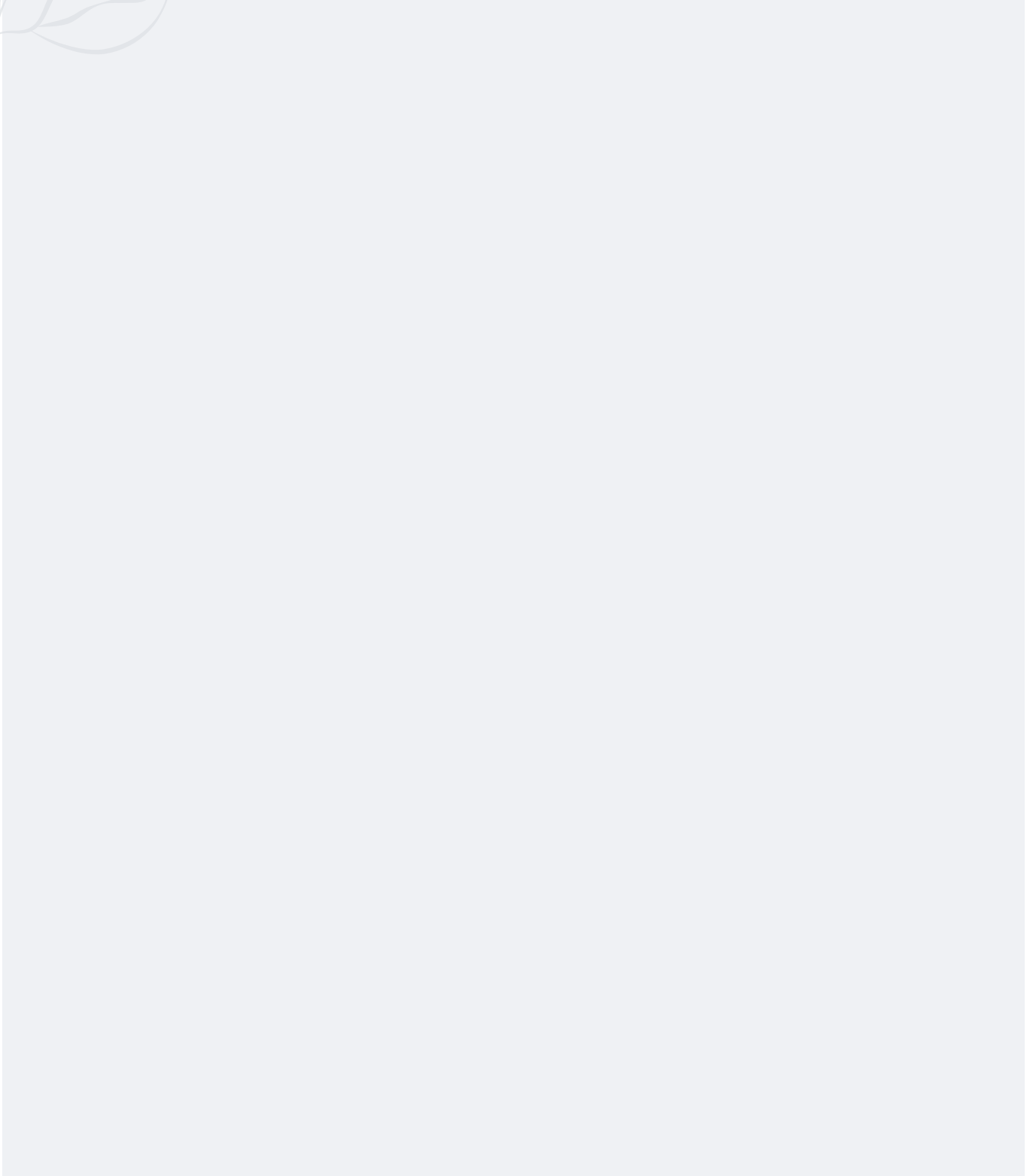


Roughly map out your property with outlines of house and key elements (rooms, garage, garden, compost, car, chickens) then with a pen draw lines where you visit over the whole day. Do this over 3-5 days to identify your high traffic and low traffic areas.

www.sustainableholly.com

PERMACULTURE ZONES

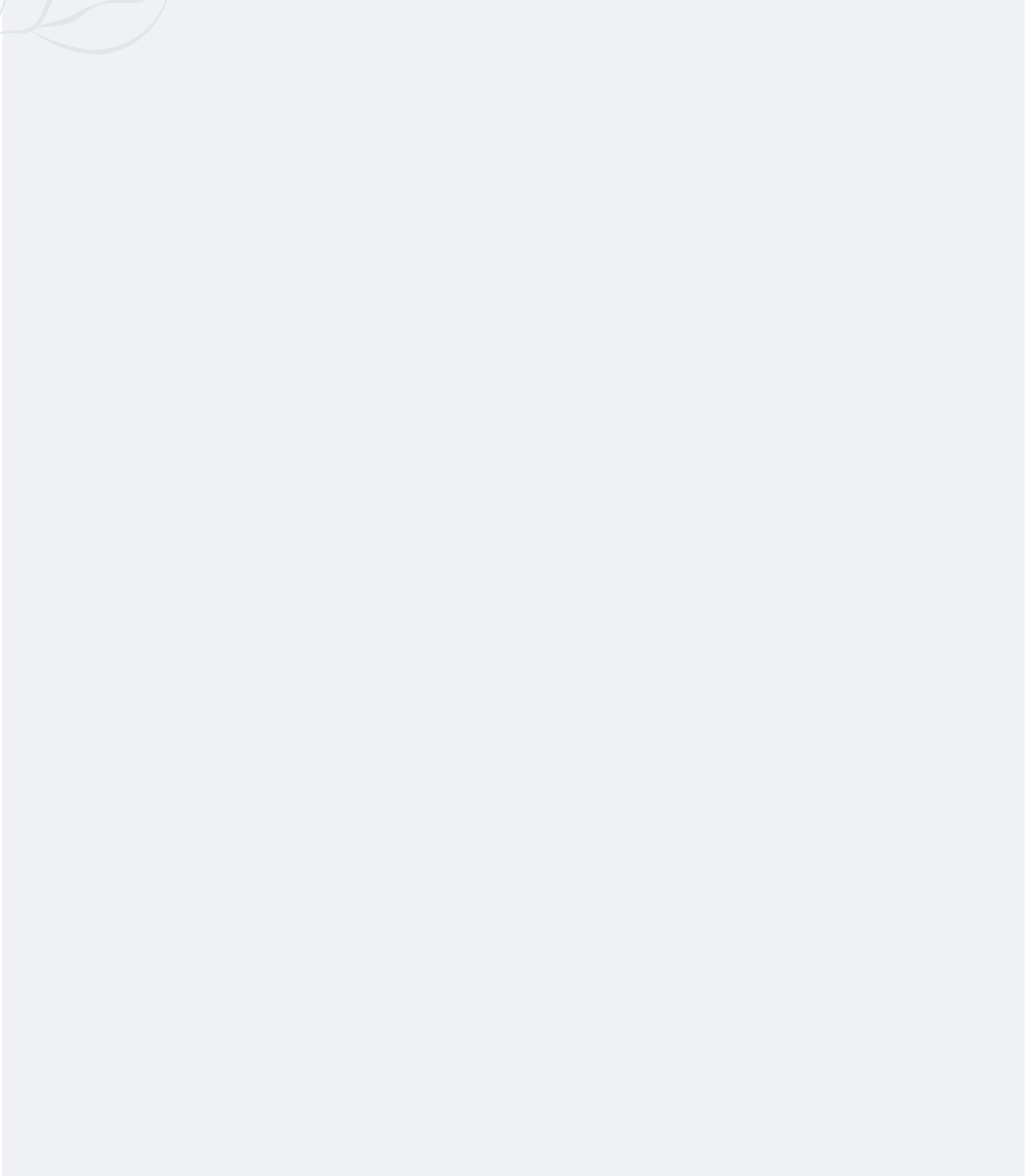
PERMACULTURE ZONES



Roughly map out your property with outlines of the house and key elements (kitchen, garden, orchard, firewood, compost, chickens). Identify and number or colour code your zones.

PERMACULTURE ZONES

SECTOR ANALYSIS



Roughly map out your property with outlines of the house and key elements. Identify summer and winter sun/shade, wind direction, fire threat, neighbouring trees or outside influences.